



Gatwick Airport Northern Runway Project

Ordnance Survey Base Map Identifying Category 3 Boundary and Noise Insulation Scheme Boundary

Book 8

VERSION: 1.0

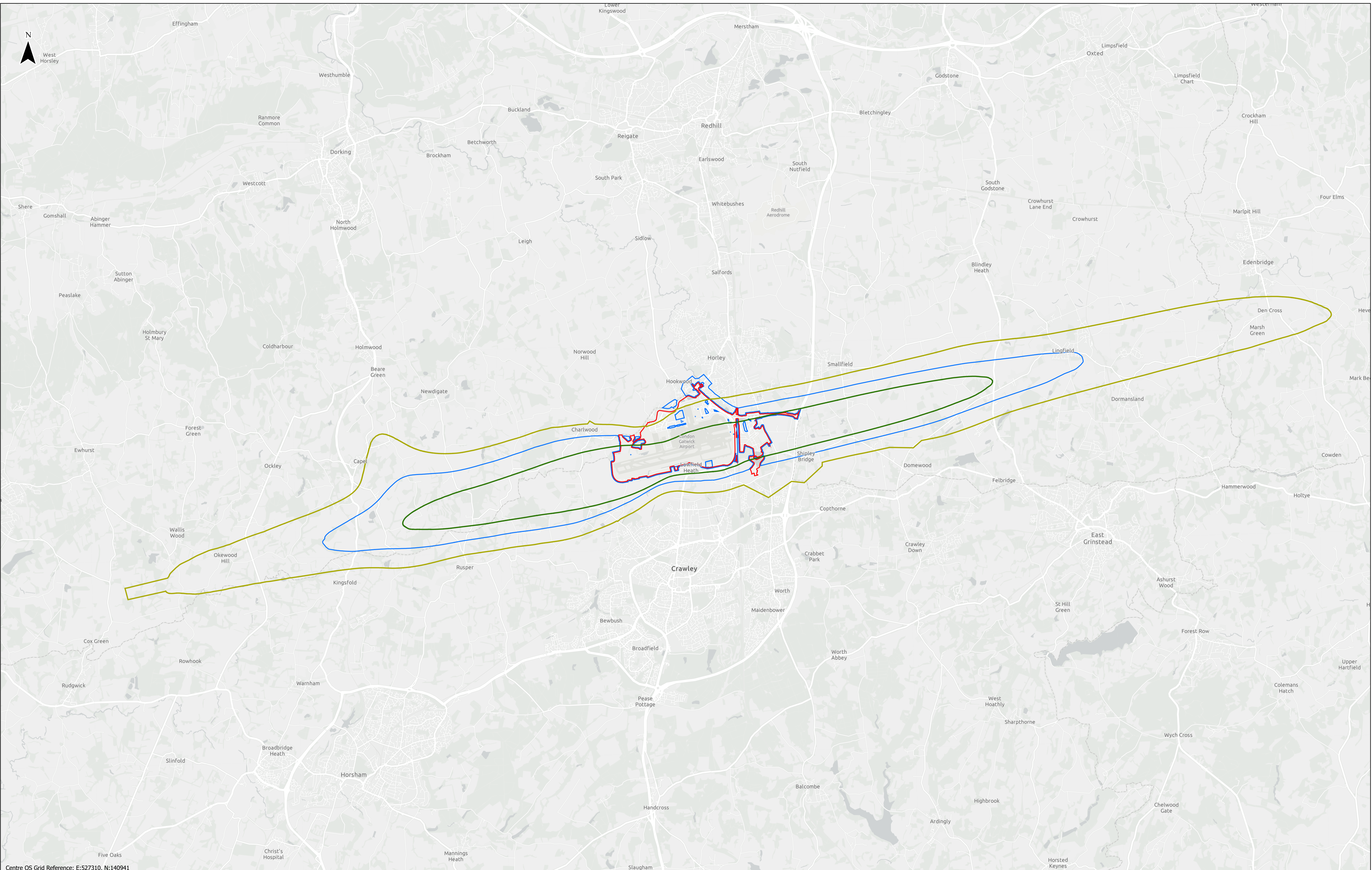
DATE: SEPTEMBER 2023

Application Document Ref: 8.2

PINS Reference Number: TR020005

Ordnance Survey Base Map Identifying Category 3 Boundary and Noise Insulation Scheme Boundary

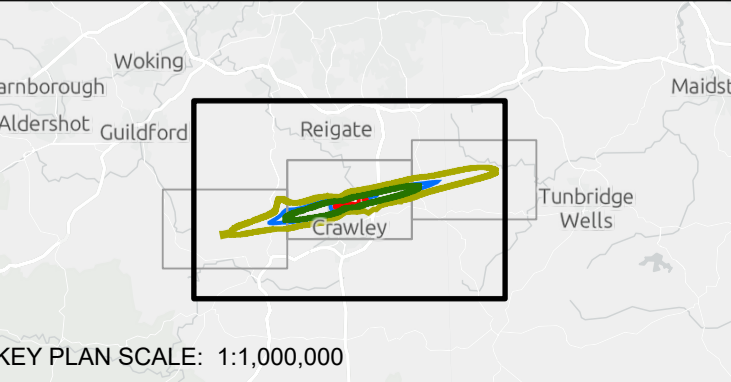
Drawing Number	Revision	Drawing Title	Scale	Sheet Size
191427_PLN_INFO_8.2.0	P01	Ordnance Survey Base Map Identifying Category 3 Boundary and Noise Insulation Scheme	1:35,000	A1
191427_PLN_INFO_8.2.1	P01	Ordnance Survey Base Map Identifying Category 3 Boundary and Noise Insulation Scheme – Sheet 1	1:10,000	A1
191427_PLN_INFO_8.2.2	P01	Ordnance Survey Base Map Identifying Category 3 Boundary and Noise Insulation Scheme – Sheet 2	1:10,000	A1
191427_PLN_INFO_8.2.3	P01	Ordnance Survey Base Map Identifying Category 3 Boundary and Noise Insulation Scheme – Sheet 3	1:10,000	A1



Centre OS Grid Reference: E:527310, N:140941

- Key:**
- Order Limits
 - Category 3 Limits
 - Noise Insulation Scheme Inner Zone
 - Noise Insulation Scheme Outer Zone

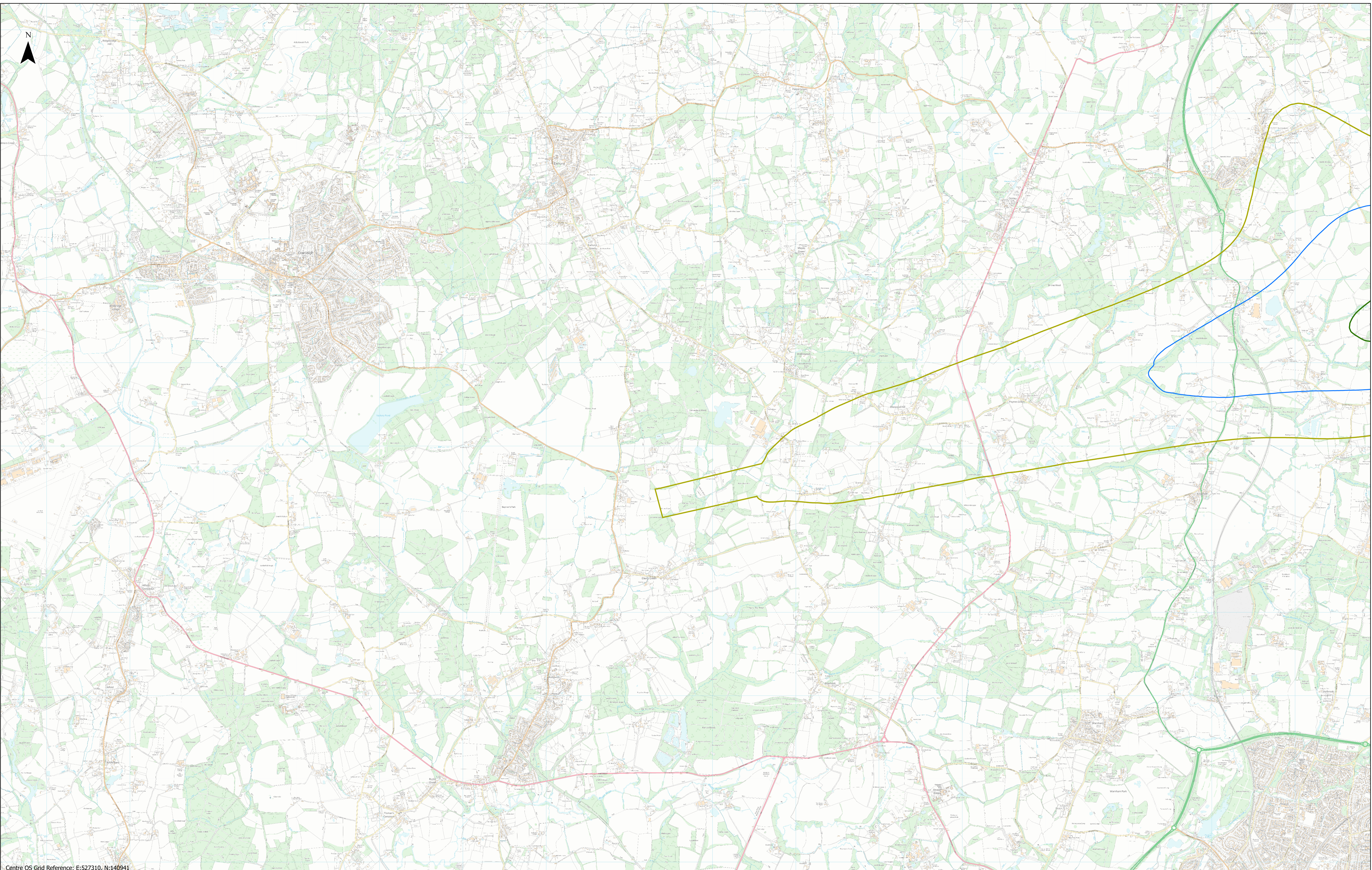
Rev	Date	Revision Description	Dm	Chk	App
P01	16th September 2023	DCO Application	KL	PR	TD



Project Name:
Gatwick Airport Northern Runway Project

Title:
Ordnance Survey Base Map Identifying Category 3 and Noise Insulation Scheme Boundary - Sheet 1 of 4

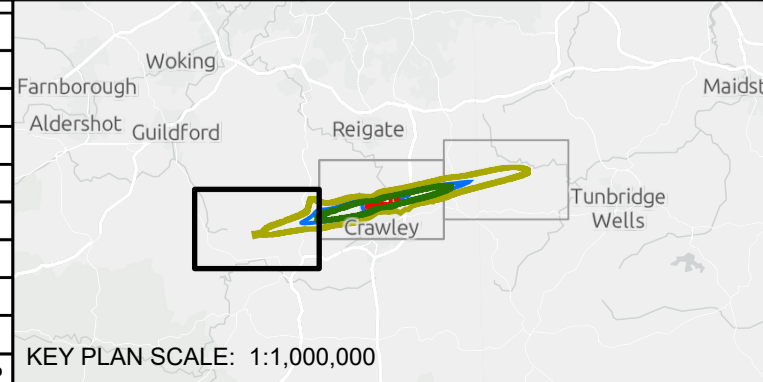
Scale: 0 500 1,000 1,500 2,000 2,500 Meters		NOT FOR APPROVAL	
1:50,000 at A1		Checked By: PR	Checked Date: September 2023
Approved By: TD	Approval Date: September 2023	Drawn By: KL	Status: Not For Approval
Drawing Number: 191427_PLN_INFO_8.2.0		Scale: 1:50,000	Reason for Issue: DCO Application
			Revision: P01



Centre OS Grid Reference: E:527310, N:140941

- Key:**
- Order Limits
 - Category 3 Limits
 - Noise Insulation Scheme Inner Zone
 - Noise Insulation Scheme Outer Zone

Rev	Date	Revision Description	Dm	Chk	App
P01	16th September 2023	DCO Application	KL	PR	TD



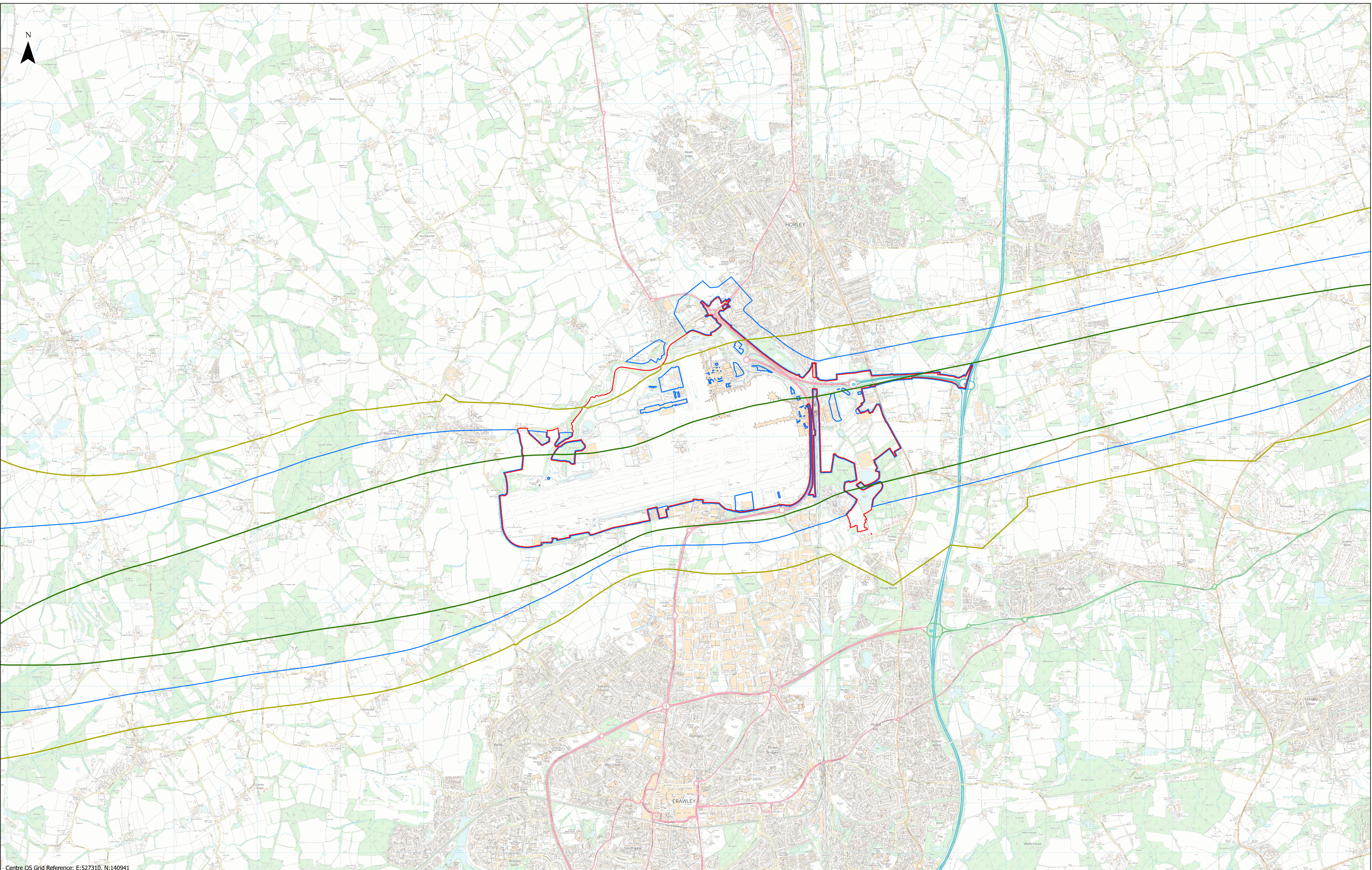
Project Name:
Gatwick Airport Northern Runway Project

Title:
Ordnance Survey Base Map Identifying Category 3 and Noise Insulation Scheme Boundary - Sheet 2 of 4

Scale: 0 200 400 600 800 1,000 Meters			
Checked By: PR	Checked Date: September 2023	Drawn By: KL	Status: Not For Approval
Approved By: TD	Approval Date: September 2023	Scale: 1:20,000	Reason for Issue: DCO Application
Drawing Number: 191427_PLN_INFO_8.2.1			Revision: P01

NOT FOR APPROVAL

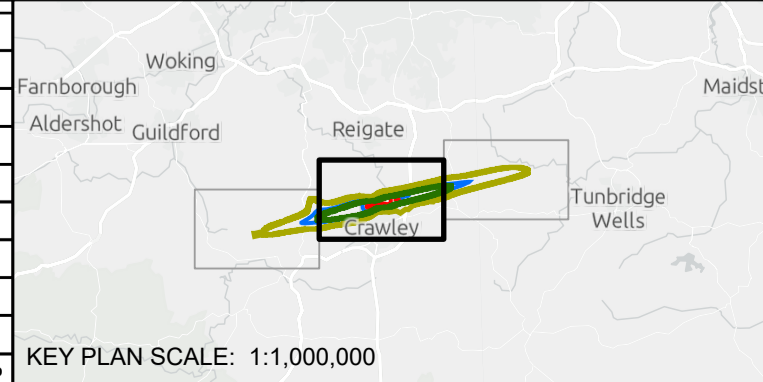
Drawn date:
September 2023



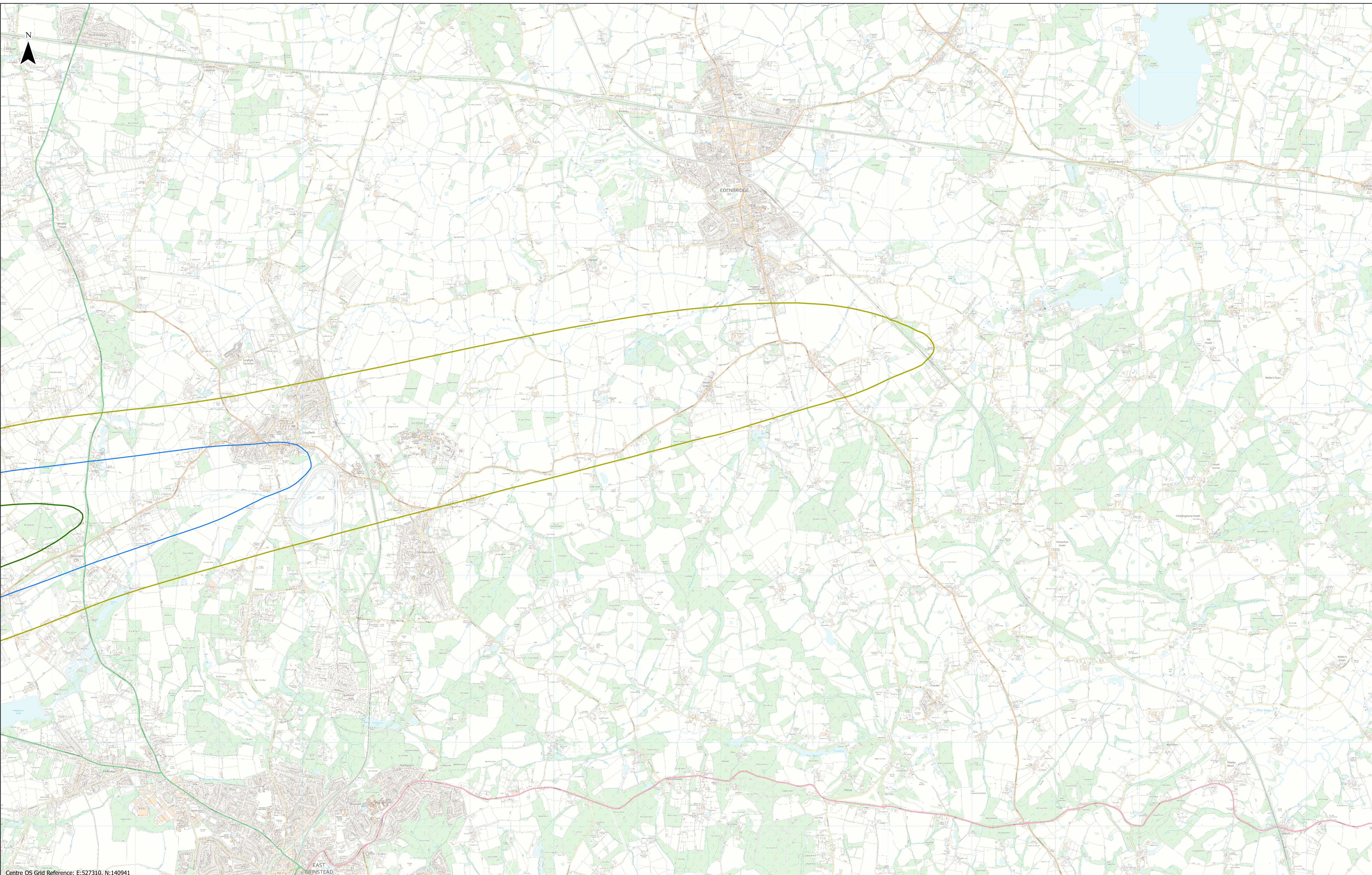
Centre OS Grid Reference: E:527310, N:140941

- Key:**
- Order Limits
 - Category 3 Limits
 - Noise Insulation Scheme Inner Zone
 - Noise Insulation Scheme Outer Zone

Rev	Date	Revision Description	Dm	Chk	App
P01	16th September 2023	DCO Application	KL	PR	TD



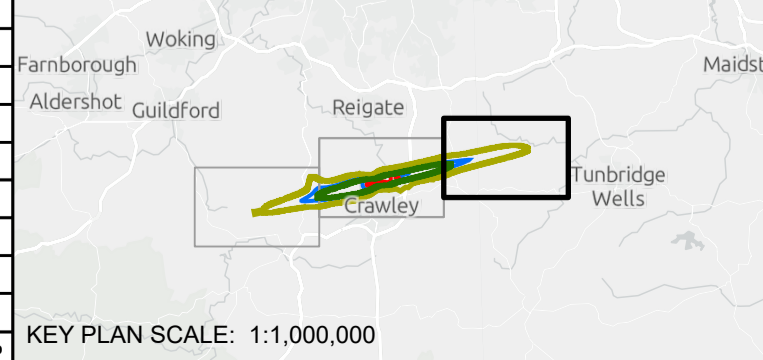
Project Name: Gatwick Airport Northern Runway Project		Scale: 0 200 400 600 800 1,000 Meters <small>1:20,000 at A1</small>		NOT FOR APPROVAL <small>Drawn date: September 2023</small>	
<small>Checked By:</small> PR	<small>Checked Date:</small> September 2023	<small>Drawn By:</small> KL	<small>Status:</small> Not For Approval		
<small>Approved By:</small> TD	<small>Approval Date:</small> September 2023	<small>Scale:</small> 1:20,000	<small>Reason for Issue:</small> DCO Application		
Drawing Number: 191427_PLN_INFO_8.2.2			<small>Revision:</small> P01		



Centre OS Grid Reference: E:527310, N:140941

- Key:**
- Order Limits
 - Category 3 Limits
 - Noise Insulation Scheme Inner Zone
 - Noise Insulation Scheme Outer Zone

Rev	Date	Revision Description	Dm	Chk	App
P01	16th September 2023	DCO Application	KL	PR	TD



Project Name: Gatwick Airport Northern Runway Project		Scale: 0 200 400 600 800 1,000 Meters <small>1:20,000 at A1</small>	NOT FOR APPROVAL <small>Drawn date: September 2023</small>
Checked By: PR	Checked Date: September 2023	Drawn By: KL	Status: Not For Approval
Approved By: TD	Approval Date: September 2023	Scale: 1:20,000	Reason for Issue: DCO Application
Drawing Number: 191427_PLN_INFO_8.2.3			Revision: P01